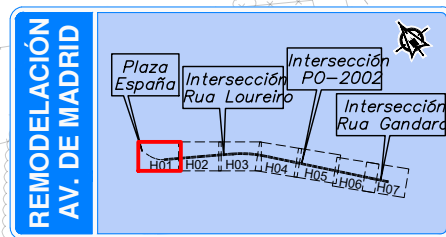


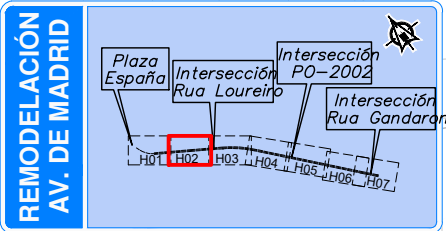
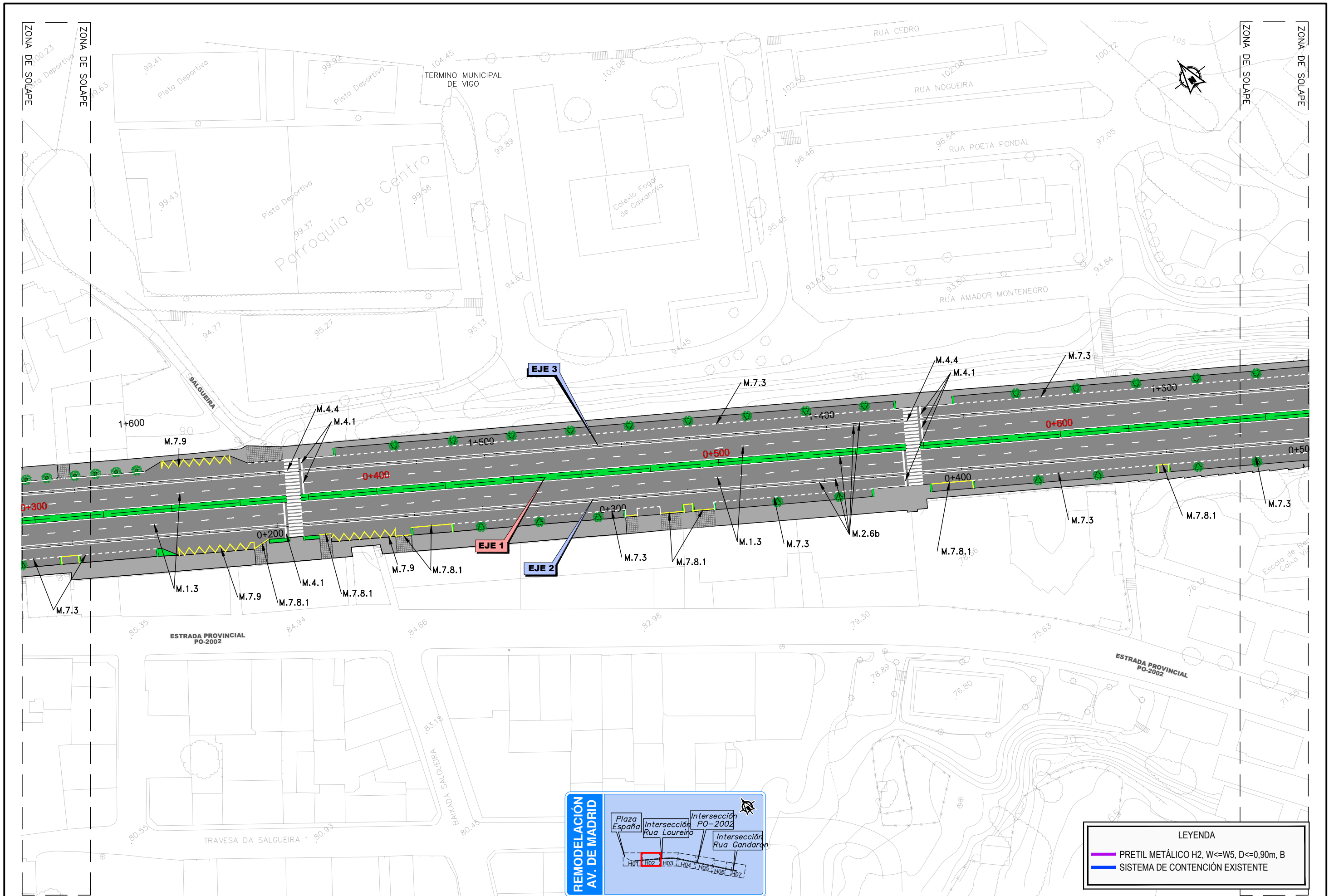
PUNTO DE CONEXIÓN
 X = 523.164,412
 Y = 4.675.237,191
 Z = 94,540

PLAZA ESPAÑA

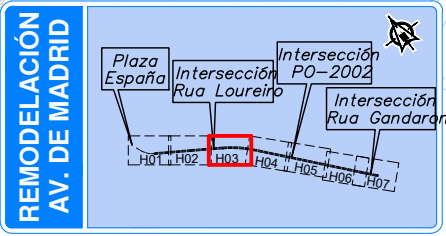
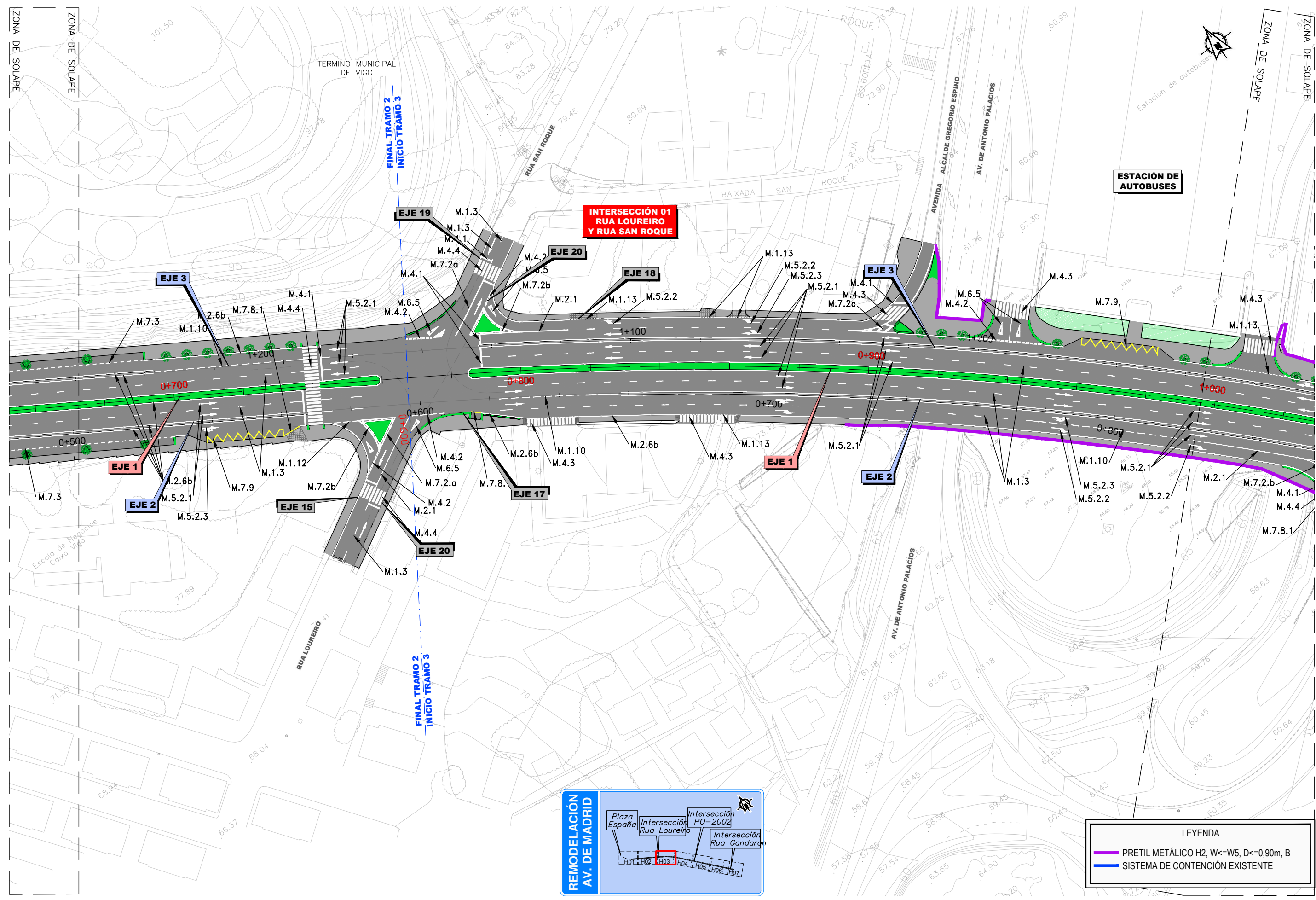
CENTRO CIUDAD



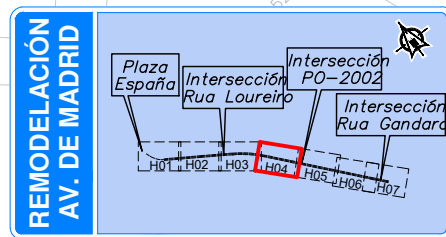
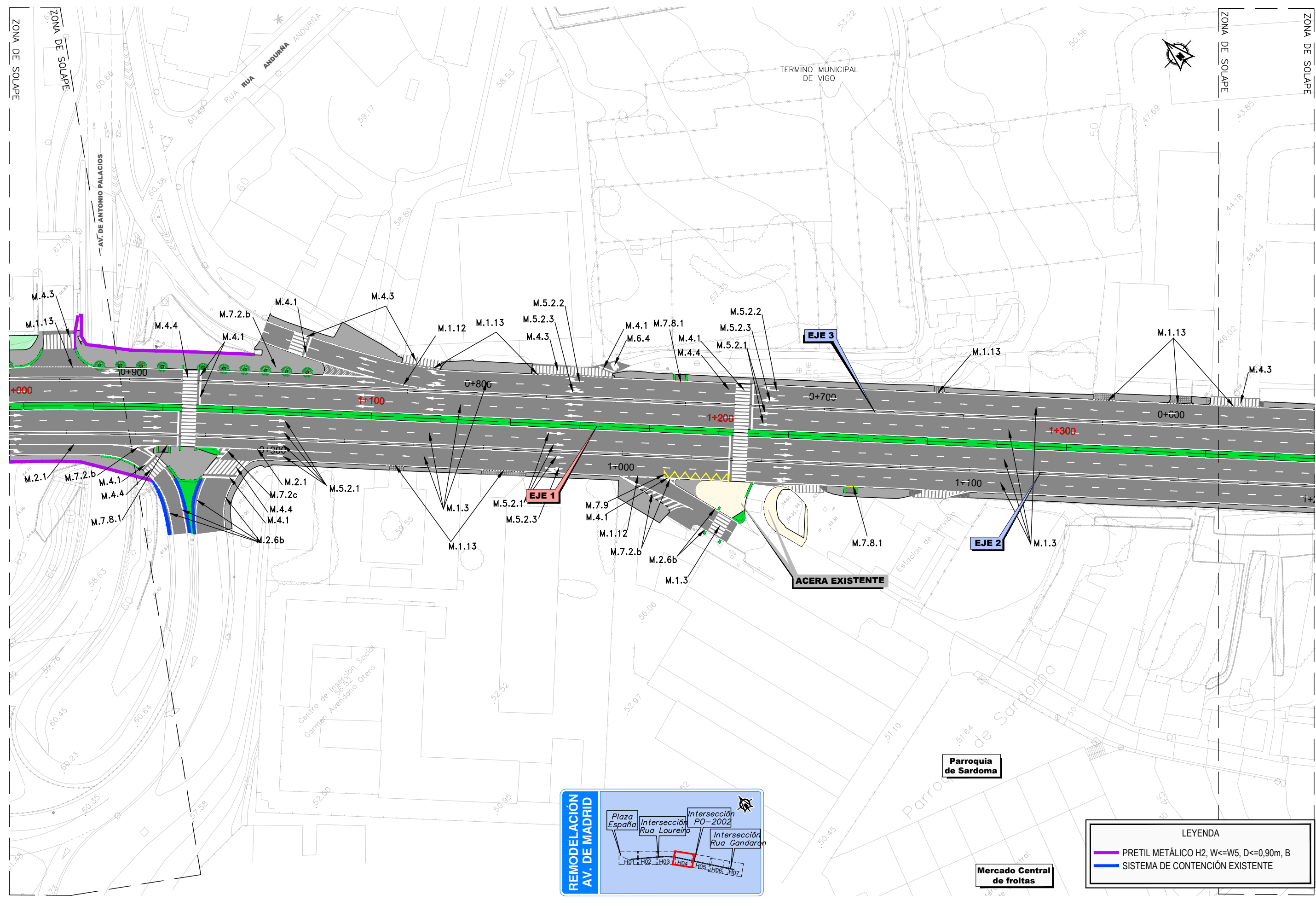
LEYENDA	
	PRETIL METÁLICO H2, W<=W5, D<=0,90m, B
	SISTEMA DE CONTENCIÓN EXISTENTE



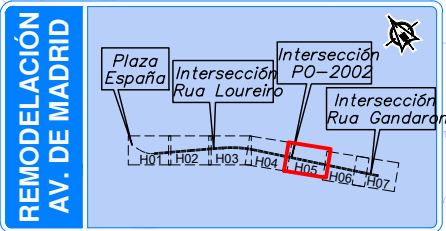
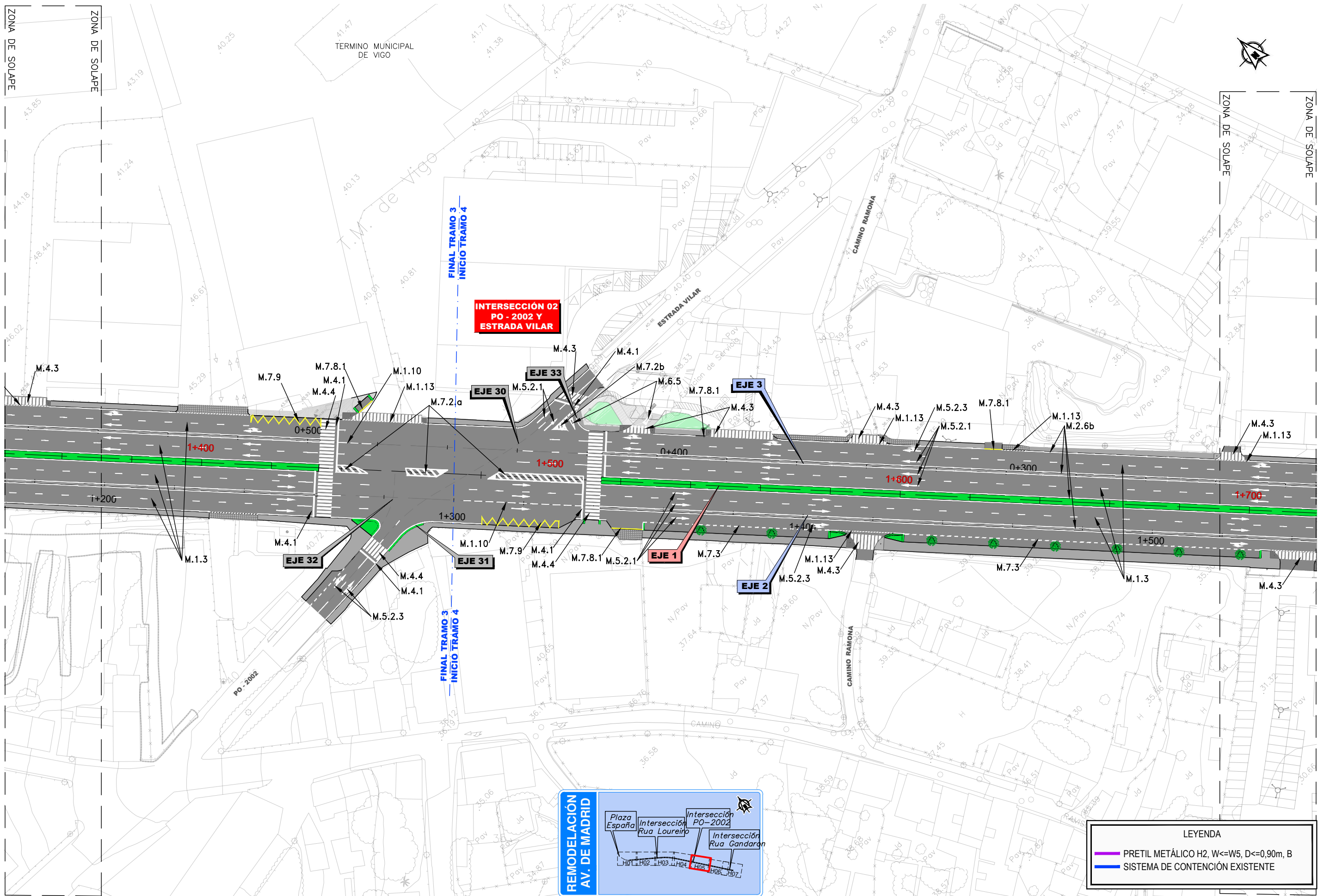
LEYENDA	
	PRETIL METÁLICO H2, W<=W5, D<=0,90m, B
	SISTEMA DE CONTENCIÓN EXISTENTE



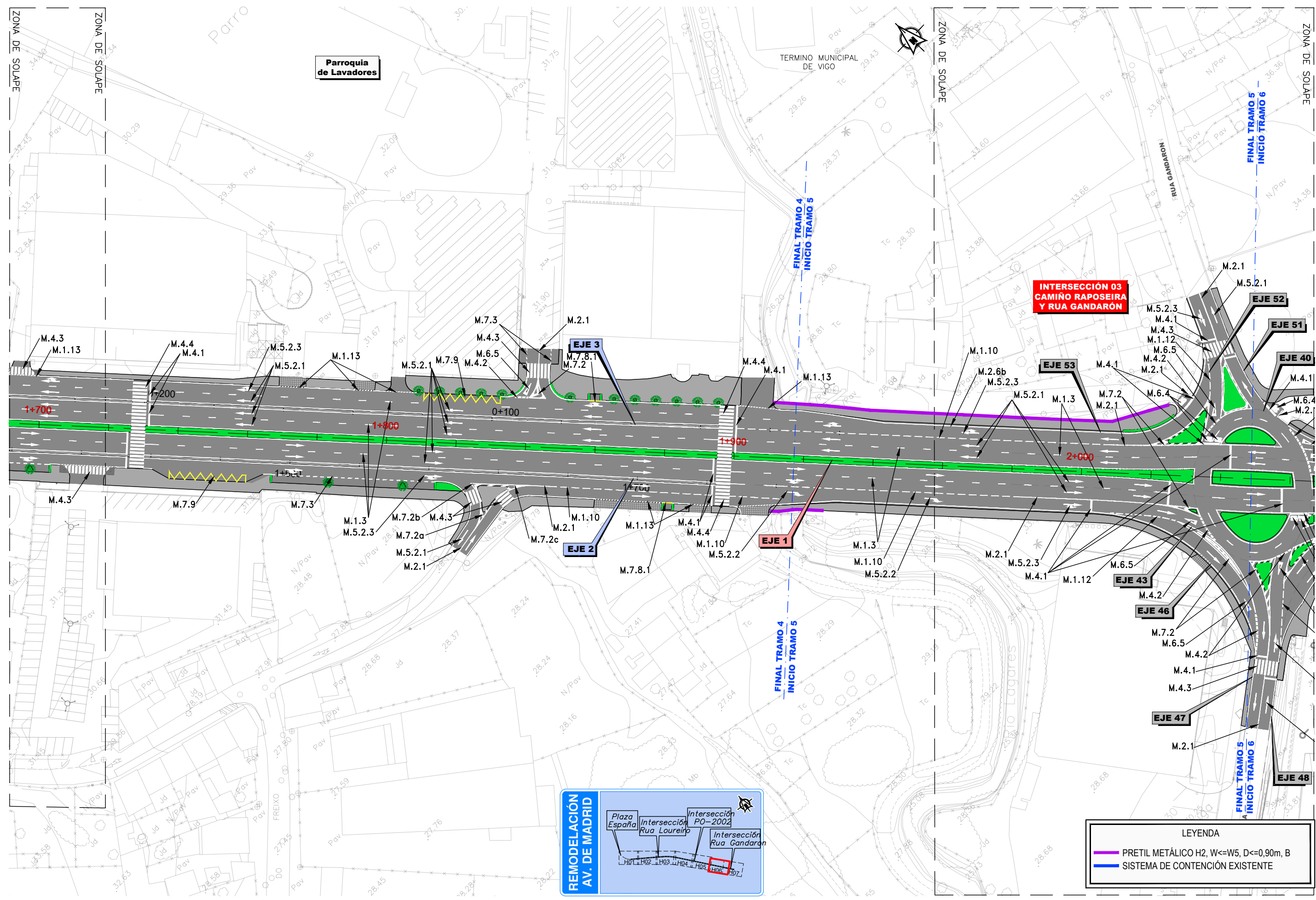
LEYENDA	
	PRETIL METÁLICO H2, W<=W5, D<=0,90m, B
	SISTEMA DE CONTENCIÓN EXISTENTE



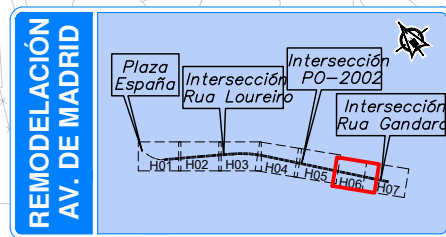
LEYENDA	
—	PRETIL METÁLICO H2, W<=W5, D<=0,90m, B
—	SISTEMA DE CONTENCIÓN EXISTENTE



LEYENDA	
	PRETIL METÁLICO H2, W<=W5, D<=0,90m, B
	SISTEMA DE CONTENCIÓN EXISTENTE



**INTERSECCIÓN 03
CAMIÑO RAPOSEIRA
Y RUA GANDARÓN**



LEYENDA	
	PRETIL METÁLICO H2, W<=W5, D<=0,90m, B
	SISTEMA DE CONTENCIÓN EXISTENTE

